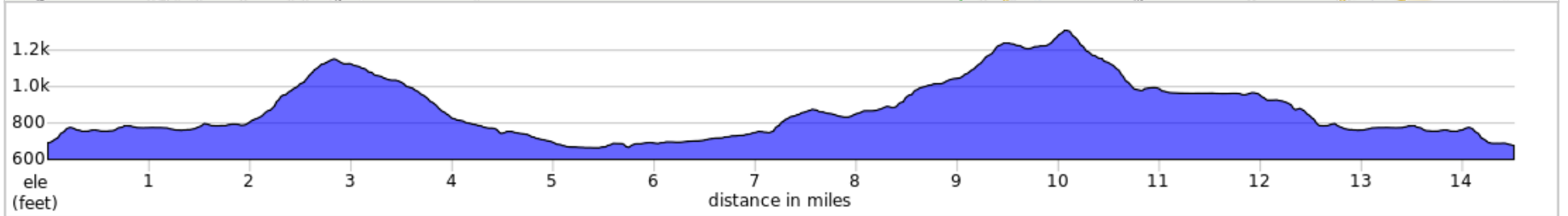
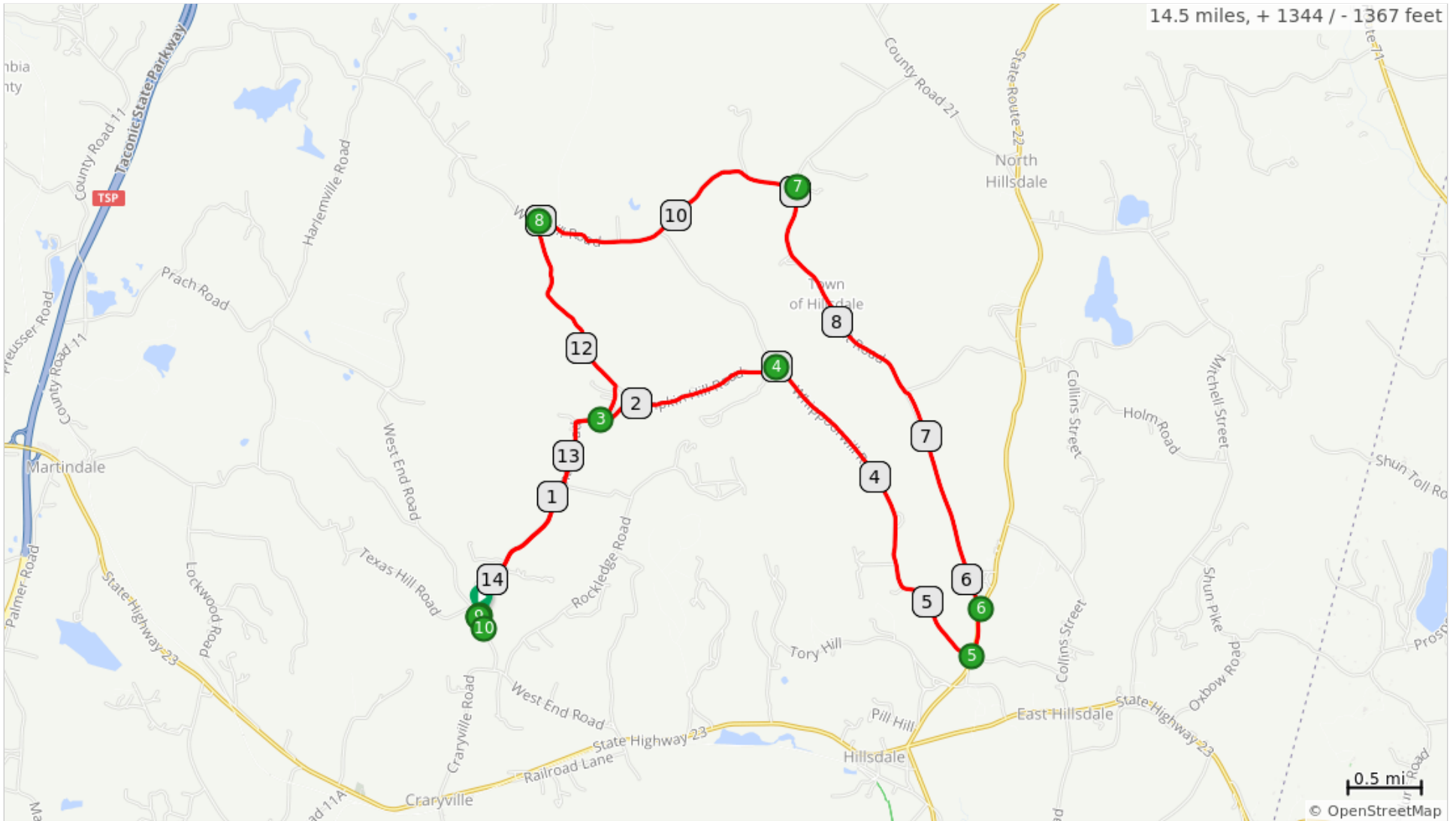












The Craryville



14.5 miles, + 1344 / - 1367 feet



The Craryville

Num	Dist	Prev	Type	Note
1.	0.0	0.0		Start of route
2.	0.0	0.0		START: Turn L onto Rodman Rd You can park by the side of the road just north of Rodman Road, on West End Road.
3.	1.7	1.7		Slight R onto Pumpkin Hill Rd The road becomes packed earth here, easily ridden.
4.	3.0	1.3		R onto Whippoorwill Rd
5.	5.5	2.5		L onto NY-22 N This state route is very quiet, but use caution on this (brief) section. The shoulder is decent.
6.	5.8	0.3		L onto Hunt Road.
7.	9.0	3.2		L onto Wolf Hill Rd
8.	11.0	2.0		L onto Rodman Rd
9.	14.3	3.2		R onto West End Rd
10.	14.5	0.3		End of route

14.5 miles. +1339/-1356 feet
