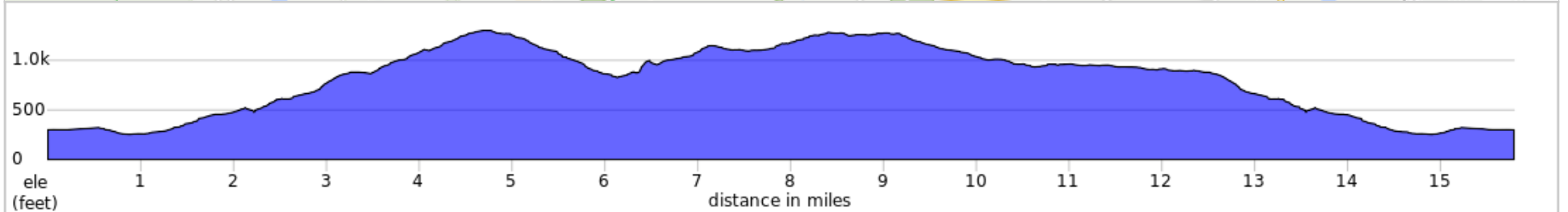
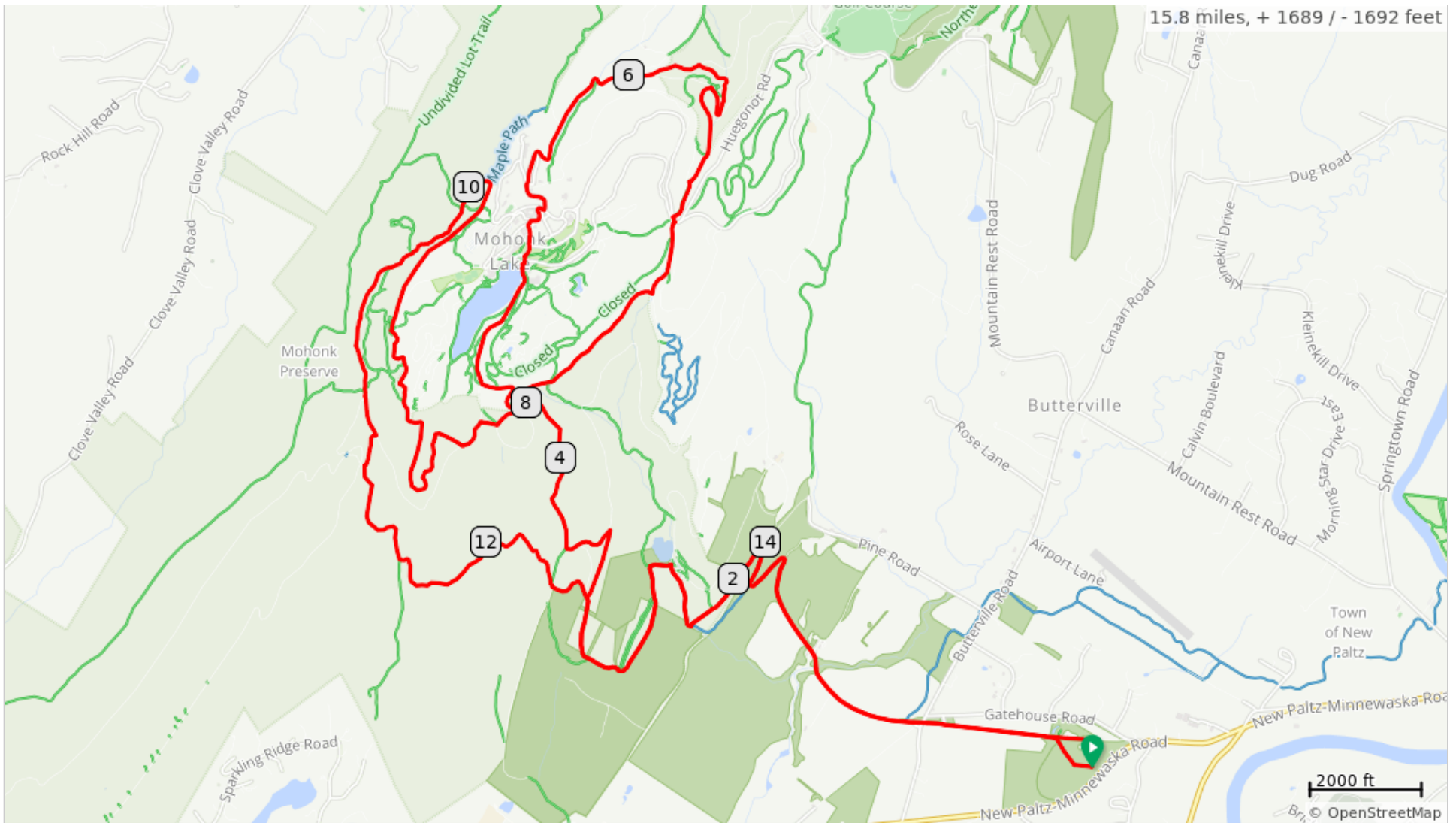


















Mohonk Preserve Route Past Mohonk Lake












15.8 miles, + 1689 / - 1692 feet



Mohonk Preserve Route Past Mohonk Lake

Num	Dist	Prev	Type	Note
1.	0.0	0.0		Start of route
2.	0.6	0.6		Continue onto Buttrville Road Bridge (Low Clearance)
3.	1.1	0.5		Keep L onto Lenape Lane
4.	1.8	0.7		Sharp L onto Duck Pond Trail
5.	2.2	0.4		R onto Duck Pond Trail
6.	2.4	0.2		Keep L onto Closed
7.	2.4	0.1		Sharp L onto Glory Hill Road
8.	3.3	0.8		Sharp R onto Oakwood Drive
9.	3.5	0.2		Sharp L onto Old Stage Road
10.	4.3	0.8		Slight L onto Forest Drive
11.	4.5	0.3		R onto Lake Shore Road
12.	5.0	0.5		Continue onto Lake Shore Road
13.	5.0	0.0		R onto Huegonot Drive
14.	5.0	0.0		L onto Lake Shore Road
15.	5.0	0.0		R onto Garden Road
16.	5.1	0.1		R onto Garden Road

5.1 miles. +1079/-157 feet

Num	Dist	Prev	Type	Note
17.	5.2	0.0		R onto Garden Road
18.	5.2	0.1		R onto Garden Road
19.	5.2	0.0		L onto Mossy Brook Road
20.	5.4	0.1		Keep R onto Mossy Brook Road
21.	6.0	0.6		R onto Cedar Drive
22.	6.1	0.1		Keep L onto Cedar Drive
23.	6.2	0.2		R onto Glen Anna Drive
24.	6.5	0.3		Slight R onto Bonticou Road
25.	6.6	0.1		L onto Bonticou Road
26.	6.9	0.4		Sharp L
27.	7.1	0.1		L onto Garden Road
28.	7.1	0.0		R
29.	7.1	0.0		Sharp R onto Huegonot Drive
30.	7.4	0.3		Sharp R onto Forest Drive
31.	8.0	0.6		R onto Forest Drive
32.	8.0	0.1		Sharp L onto Home Farm Drive

2.9 miles. +398/-410 feet

Num	Dist	Prev	Type	Note
33.	8.1	0.0	➔	R onto Home Farm Drive
34.	8.1	0.1	↗	Slight R onto Home Farm Drive
35.	8.2	0.1	➔	L onto Old Minnewaska Trl
36.	8.3	0.1	➔	R onto Long Woodland Drive
37.	8.9	0.6	↗	Slight R onto Humpty Dumpty Rd
38.	10.9	2.0	↙	Keep L onto Closed
39.	11.0	0.1	↘	Sharp R onto Old Minnewaska Trl
40.	11.1	0.1	➔	L onto Oakwood Drive
41.	12.4	1.2	↙	Keep L onto Oakwood Drive
42.	12.5	0.2	↗	Slight R onto Glory Hill Road
43.	13.3	0.8	↘	Sharp R onto Closed
44.	13.4	0.1	↑	Continue onto Duck Pond Trail
45.	13.6	0.2	➔	L onto Duck Pond Trail
46.	14.0	0.4	↘	Sharp R onto Lenape Lane
47.	14.7	0.7	↑	Continue onto Lenape Lane
48.	15.1	0.5	↑	Continue onto Lenape Lane

7.1 miles. +188/-1102 feet

Num	Dist	Prev	Type	Note
49.	15.1	0.0	↑	Continue onto Butterville Road Bridge (Low Clearance)
50.	15.8	0.6	📍	End of route

0.7 miles. +7/-19 feet